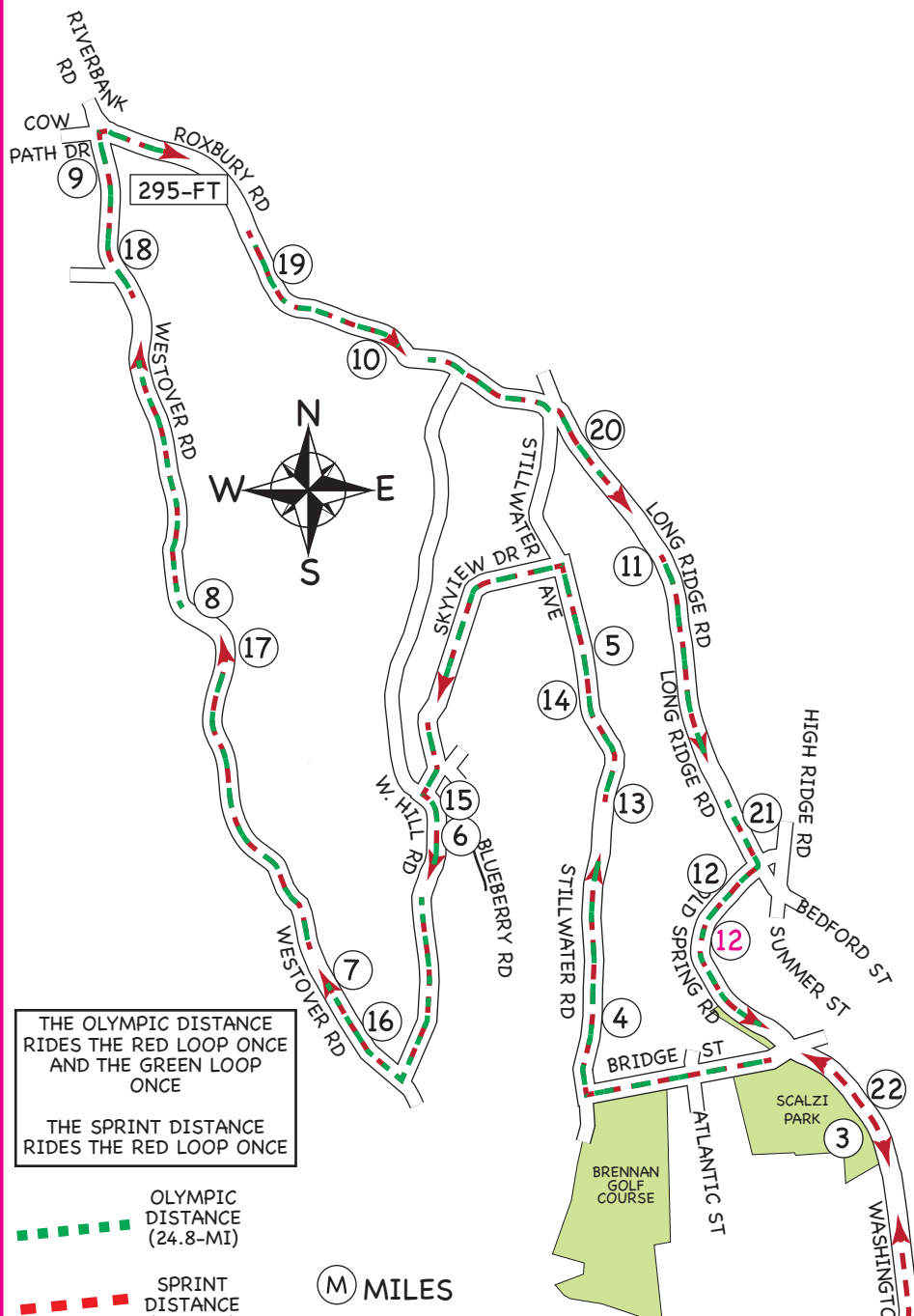


STAMFORD KIC IT RACES

TO BENEFIT KIDS IN CRISIS



THE OLYMPIC DISTANCE RIDES THE RED LOOP ONCE AND THE GREEN LOOP ONCE

THE SPRINT DISTANCE RIDES THE RED LOOP ONCE

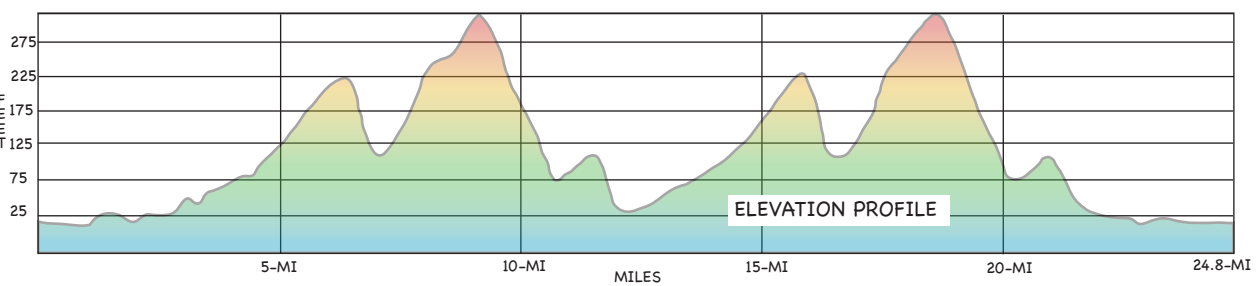
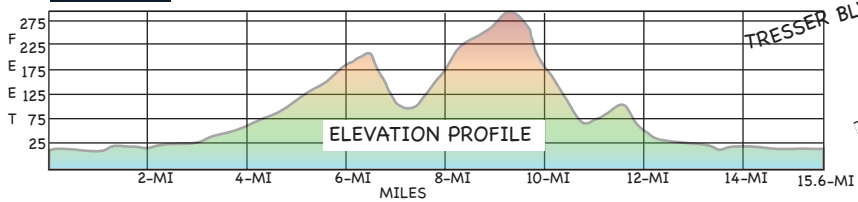
OLYMPIC DISTANCE (24.8-MI)

SPRINT DISTANCE (15.6-MI)

(M) MILES

(ELEV) ELEVATION

(M) SPRINT FINAL MILES



- THE ROUTE-
1. TURN LEFT ON SHIPPAN AVENUE
 2. TURN RIGHT ON MAGEE AVENUE
 3. TURN LEFT ON JEFFERSON STREET
 4. TURN RIGHT ON CANAL STREET
 5. TURN LEFT ON TRESSER BOULEVARD
 6. TURN RIGHT ON WASHINGTON BOULEVARD
 7. TURN LEFT ON BRIDGE STREET (SEE BELOW)
 8. TURN RIGHT ON STILLWATER ROAD
 9. TURN LEFT ON SKYVIEW DRIVE
 10. TURN RIGHT ON BLUEBERRY DRIVE
 11. TURN LEFT ON WEST HILL ROAD
 12. TURN RIGHT ON WESTOVER ROAD
 13. TURN RIGHT ON ROXBURY ROAD
 14. TURN RIGHT ON LONG RIDGE ROAD
 15. TURN RIGHT ON COLD SPRING ROAD
- THE OLYMPIC DISTANCE TURNS RIGHT ON BRIDGE STREET AND REPEATS 8 - 15**
16. CONTINUE STRAIGHT ON WASHINGTON BOULEVARD
 17. TURN LEFT ON TRESSER BOULEVARD
 18. TURN RIGHT ON CANAL STREET
 19. TURN LEFT ON JEFFERSON STREET
 20. TURN RIGHT ON MAGEE AVENUE
 21. TURN LEFT ON SHIPPAN AVENUE
 22. TURN RIGHT INTO CUMMINGS PARK ROAD SOUTH
 23. FINISH AT TRANSITION

